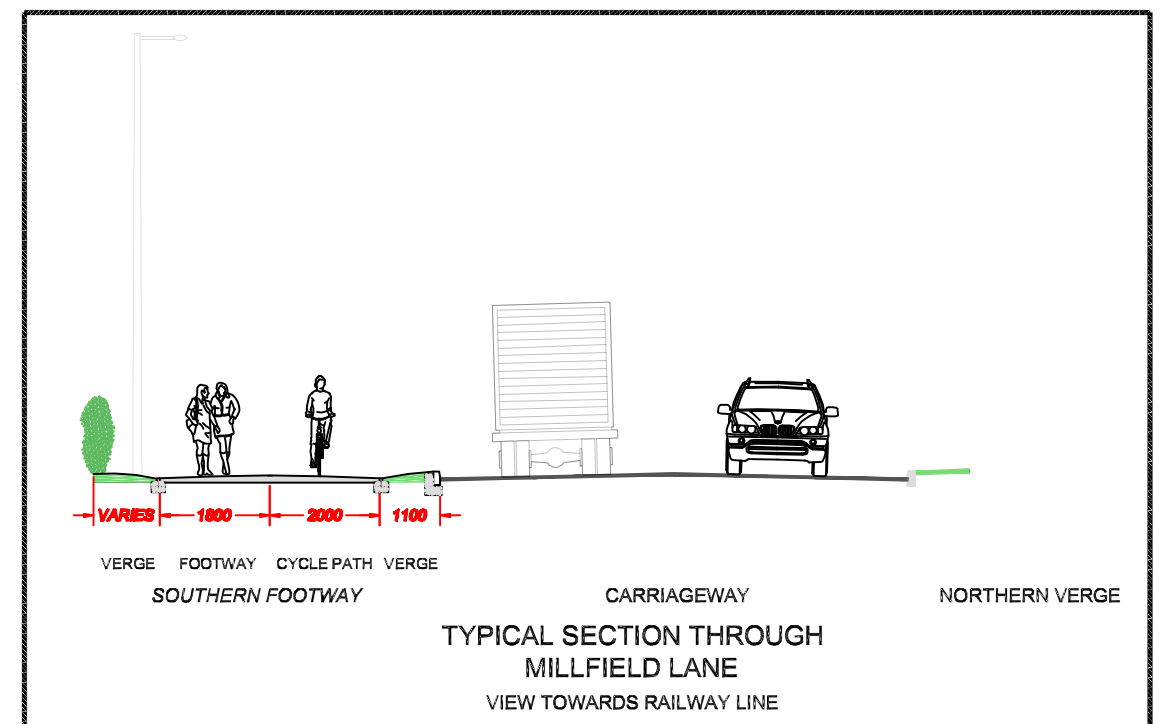
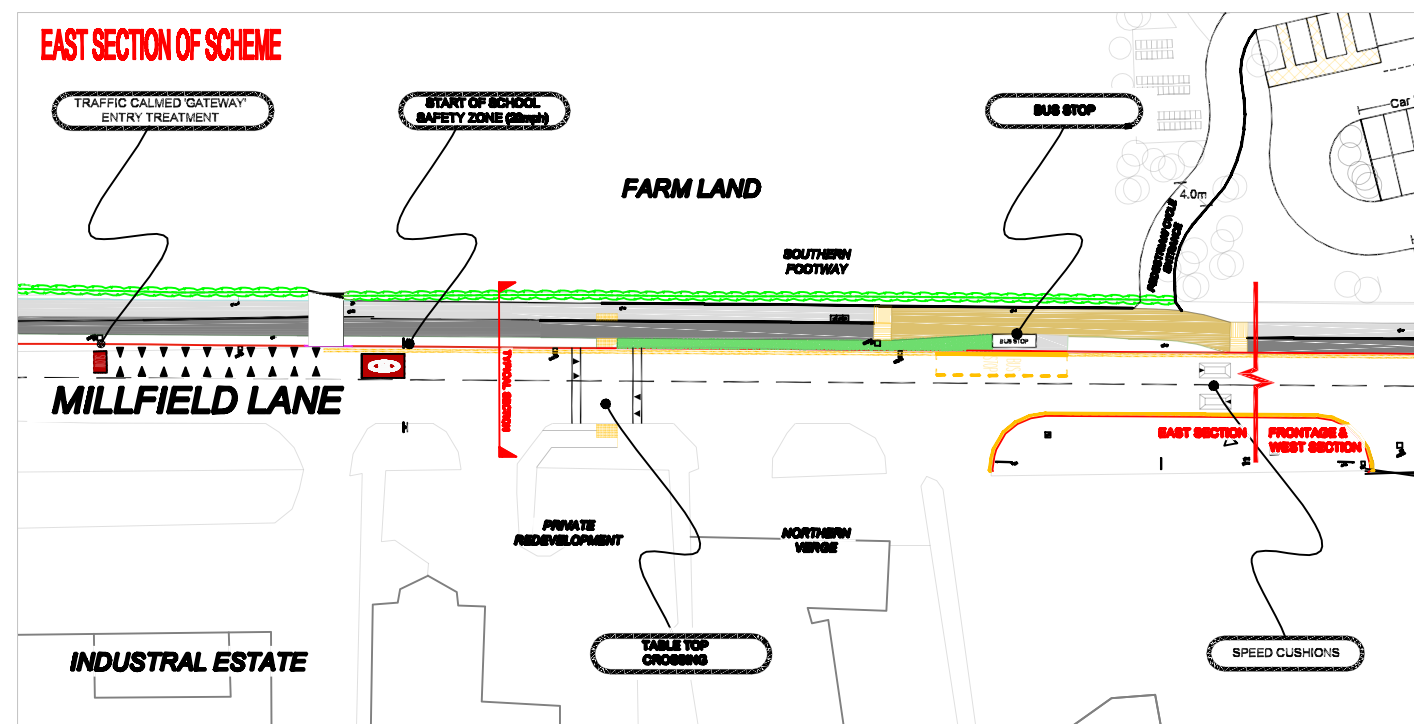
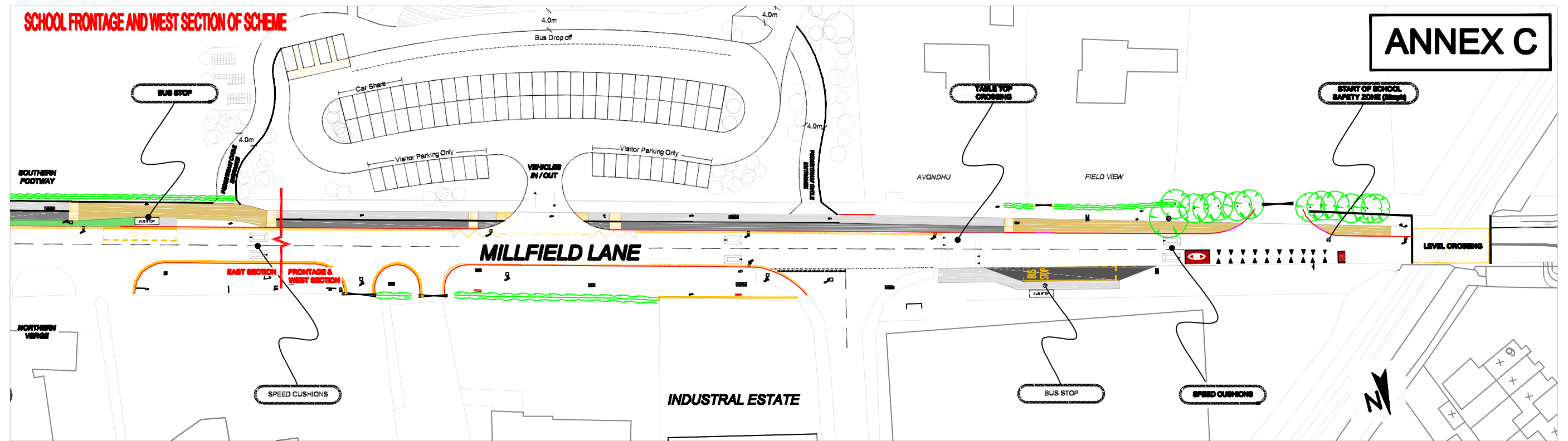


MANOR SCHOOL RELOCATION : SAFER ROUTE TO SCHOOL WORKS

MILLFIELD LANE WORKS

DRAWING 6



KEY

- SHARED USE AREA
- TWO-WAY CYCLE ROUTE
- AMENDED FOOTWAY
- AMENDED CARRIAGEWAY
- GRASS VERGE
- TACTILE PAVING

- RELATED DRAWINGS**
- DRAWING 1: OVERALL SCHEME PLAN
 - DRAWING 2: BECKFIELD LANE WORKS
 - DRAWING 3: A59/ BECKFIELD LANE JUNCTION WORKS
 - DRAWING 4: LOW POPPLETON LANE WORKS
 - DRAWING 5: MILLFIELD LANE/ LOW POPPLETON LANE INTERFACE
 - DRAWING 6: MILLFIELD LANE SCHOOL SAFETY ZONE

The complete set of scheme drawings will be available on the Council's website at www.york.gov.uk/council/consultations/current/highways/

Millfield Lane to be subject to a 30mph limit from Kyle Way to Low Poppleton Lane with the exception of the 20mph school safety zone.

York Consultancy
Consultants of first choice

CITY OF YORK COUNCIL

BASED UPON THE ORDINANCE SURVEY MAPPING WITH THE PERMISSION OF THE CONTROLLER OF HER MAJESTY'S STATIONERY OFFICE © CROWN COPYRIGHT. UNAUTHORISED REPRODUCTION INFRINGES CROWN COPYRIGHT AND MAY LEAD TO PROSECUTION OR CIVIL PROCEEDINGS.
City of York Council OS Licence No. 1000 20818